
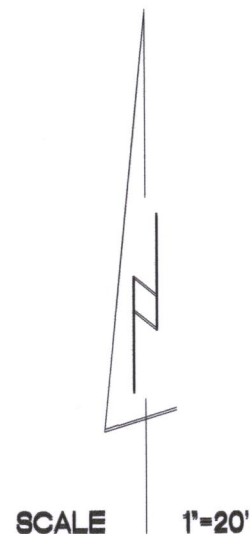


SOUTHERLY LINE OF WHITE OAK DRIVE

PLAT OF SURVEY

LOTS 16, 17, 18 AND 19 BLOCK 5, MIRAMAR SUBDIVISION, BEING A PART OF SECTIONS 10 AND 11, TOWN 4 NORTH, RANGE 18 EAST, TOWN OF EAST TROY, WALWORTH COUNTY, WISCONSIN.

SURVEYED FOR: DEBBIE BERNDT
PROPERTY ADDRESS: N9135 JUNIPER STREET




BEARINGS ARE REFERENCED TO THE EAST LINE OF THE NORTHEAST 1/4 OF SECTION 10-4-18 AND IS ASSUMED TO BEAR N00°15'35"W, (NAD27).

27020 SQ. FT.

- FOUND 1 1/4" O.D. IRON PIPE
- FOUND 1" IRON ROD
- ✱ FOUND 3/4" IRON ROD
- SET 1 1/4" O.D. IRON PIPE
- S.C.C. SET CHISELED CROSS
- () RECORDED AS DIMENSIONS

JUNIPER

STREET



"I hereby certify that I have surveyed the above property and that the above map is a true representation thereof and shows the size and location of the property, its exterior boundaries, the location of all visible structures and dimensions of all principal buildings thereon, boundary fences, apparent easements, roadway and encroachments if any.

"This survey is made for the use of the present owners of the property, and also those who purchase, mortgage or guarantee the title thereto within one year from date hereof."

THIS IS NOT AN ORIGINAL SURVEY UNLESS THE SEAL IS RED.

4/4/2022
DATE

TEP
FIELD WORK BY

TEP
DRAWN BY

22019
JOB NUMBER

Kettle Moraine Surveying Inc.
P.O. Box 357
Eagle WI. 53119
(262)594-3484
kettlemorainesurveying.com



DMR-69 DMR-69A

418-2835